
Geophysics & Meteorology on the surface of Mars

P.Lognonné, T.Spohn, F.Forget
IPGP, DLR, IPSL

Geophysics on the Martian surface

Why a geophysical exploration of Mars?

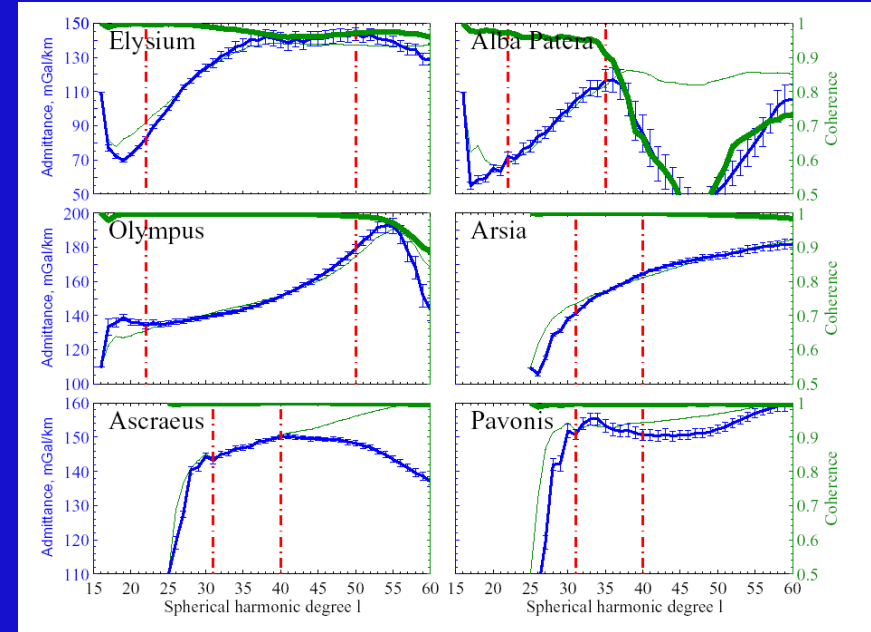
- Many strong geophysical differences between Earth and Mars:
 - Active Earth Magnetic field/ Extinct on Mars ... **shielding of atmosphere**
 - Active Plate Tectonics/no clear evidence on Ancient Mars... **green house regulation and convection regulation**
 - Large scale convection/past plume convection possibly extinct ... **cooling rate**
 - Big Moon/small moons ... **rotation stabilisation**
- Geophysics and geochemistry are the only way to constrain the key parameters of the “living” planet
- Main Objectives:
 - comparative planetology between Earth and Mars
 - to understand why Earth has evolved differently from Mars
 - to understand the link between planetary evolution, habitability evolution and life survival
 - demonstrated links may change the probability for life survival in the univers and the probability for present evolved life forms in other solar systems

News in Martian geophysic/geochemistry

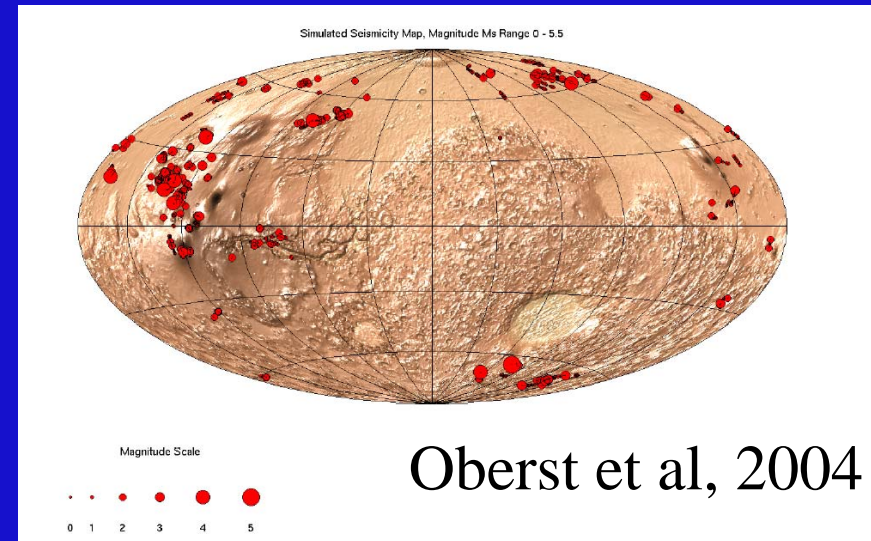
- **The first billion of year was the most active period**
 - Global core/mantle differentiation occurred very early, at least before the complete decay of ^{182}Hf (9 My)
 - Crustal/mantle differentiation occurred also very early, at least before the complete decay of ^{146}Sm (103My)
 - Isotopic analysis of Pb, Sr, Os are consistent with little or no crust remixing
 - No magnetic anomalies are found in the youngest major impact basins (Utopia, Hellas, Isidis, Argyre) showing that the core dynamo had ceased by late Noachian or early Hesperian
- **Interior/atmosphere interaction is crucial for understanding the ancient habitability of Mars**
 - Most of the Tharsis bulge was produced during the Noachian and Tharsis formation could has released a global layer of 120m of water and 1.5 bar of CO_2
 - Atmospheric escape and liquid water stability suffered from the early cessation of the dynamo
- **and... Mars is possibly still geologically significantly active!**

Present Mars

- Atmospheric methane has been detected by PFS, suggesting a continuous production (volcanic or volcanic/biogenic)
- Admittance analysis of MGS topo/gravi data suggest a possible signature of still active mantle plumes beneath Elysium and Arsia
- Young lava flow are found in Tharsis and near Elysium by HRSC data
- Fault analysis suggest a localized tectonic activity in the last 100 My



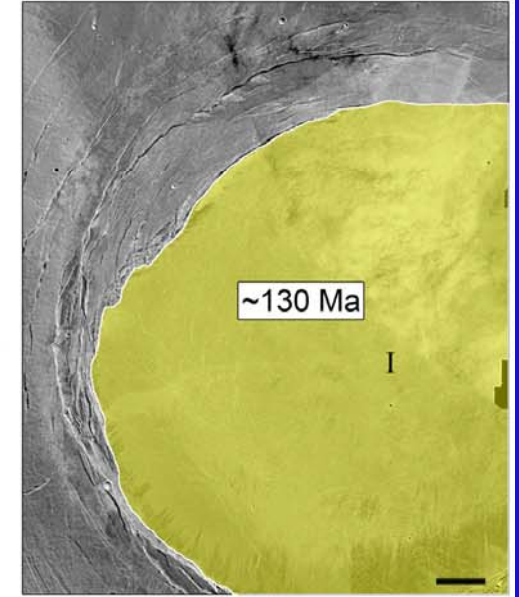
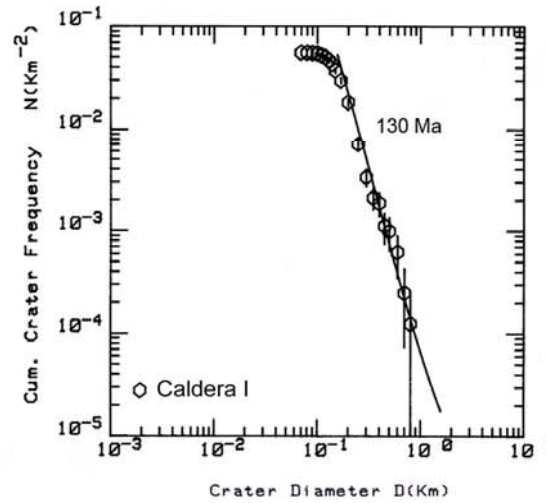
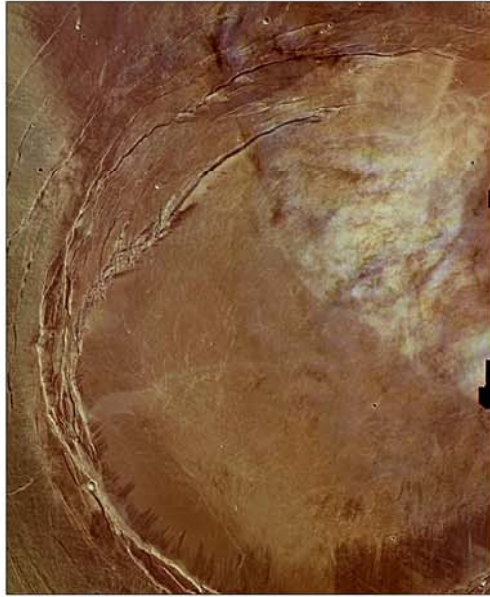
Belleguic et al., 2005




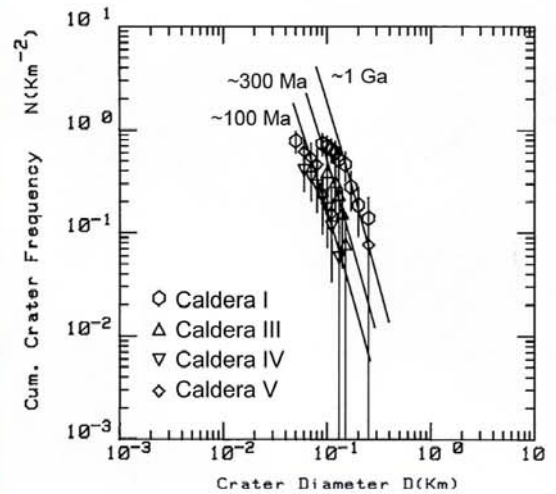
Oberst et al, 2004

Arsia Mons and near-Elysium Hecates Tholus

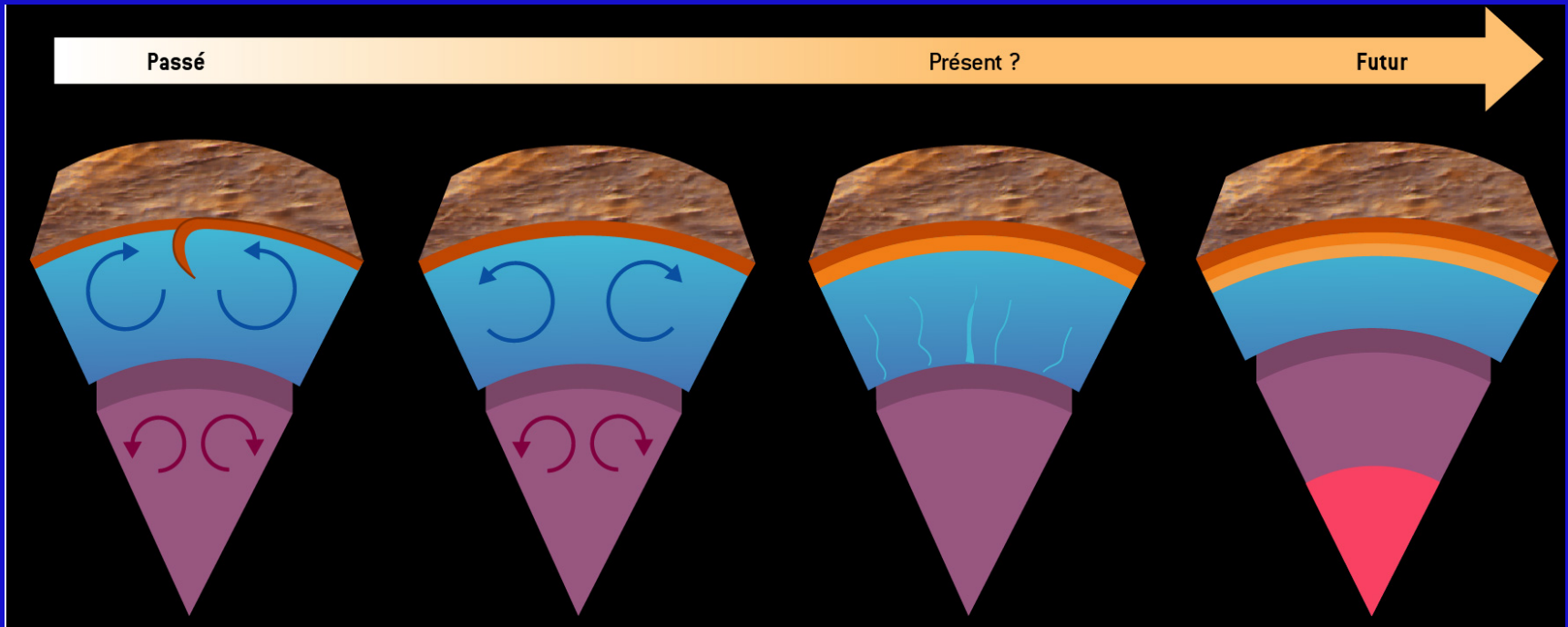
Arsia Mons



Hecates Tholus



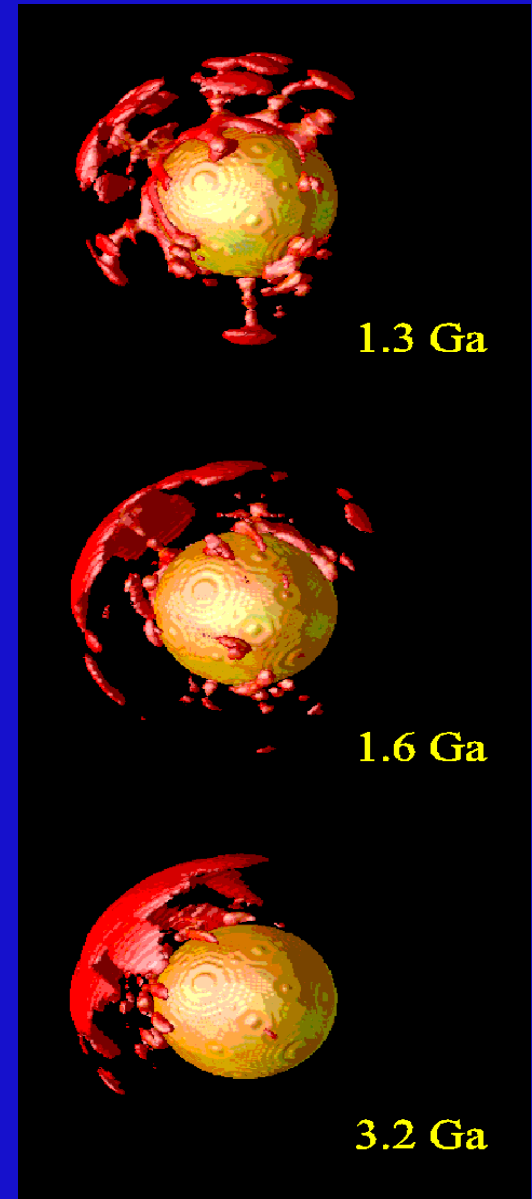
and...many open questions!



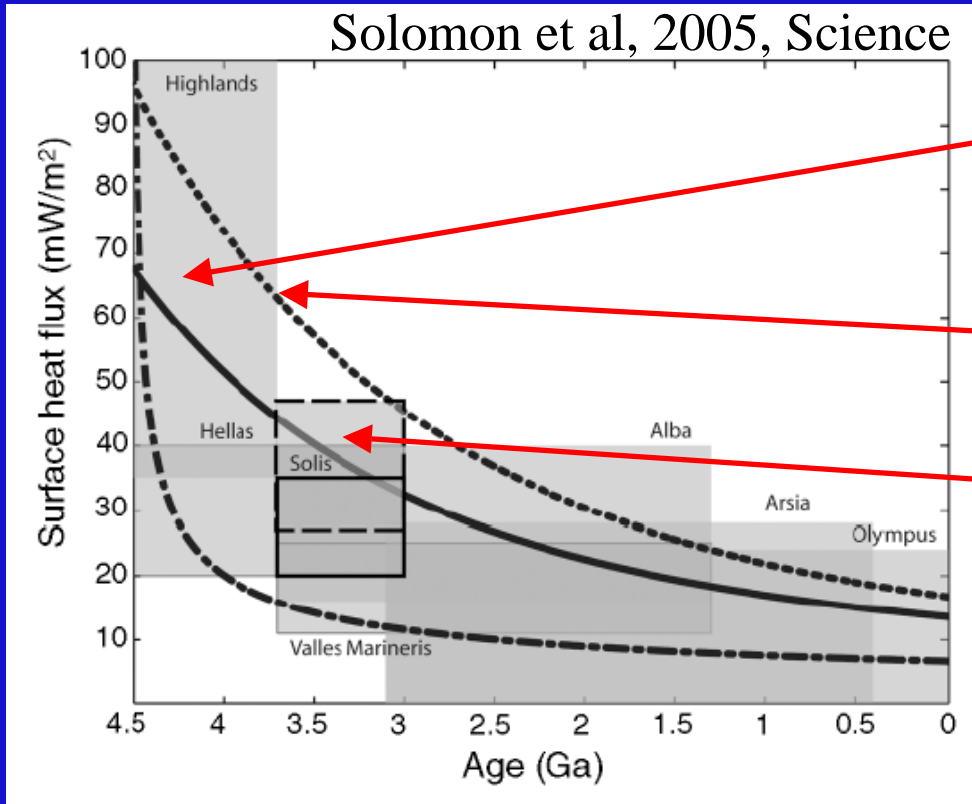
- Did Mars have plate tectonics during the Noachian?
- What is the water/volatile content of the Martian mantle and its outgassing history?
- Does the lack of magnetization of the Northern hemisphere result from a post-dynamo formation or from hydrothermal alteration in the upper-crust associated with a major water reservoir in the northern plains?
- What is the present heat flux? What is the present volcanic and tectonic activity?
- Did Mars start an inner-core formation?
- What is the timing of the geological evolution?
- How does such evolution impact on the habitability of the planet?

One example : Tharsis formation

- Understanding of Tharsis formation (including its impact on the past climate, water cycle and planetary habitability) need the knowledge of the mantle convection processes
- Key parameters:
 - Martian heat flux and mantle viscosity
 - Mantle layering and effect of exothermic/endothemic phase transitions
 - Crustal heating and crustal insulation



Constraints on the heat flux



Gravimetry/topography studies

Theoretical studies

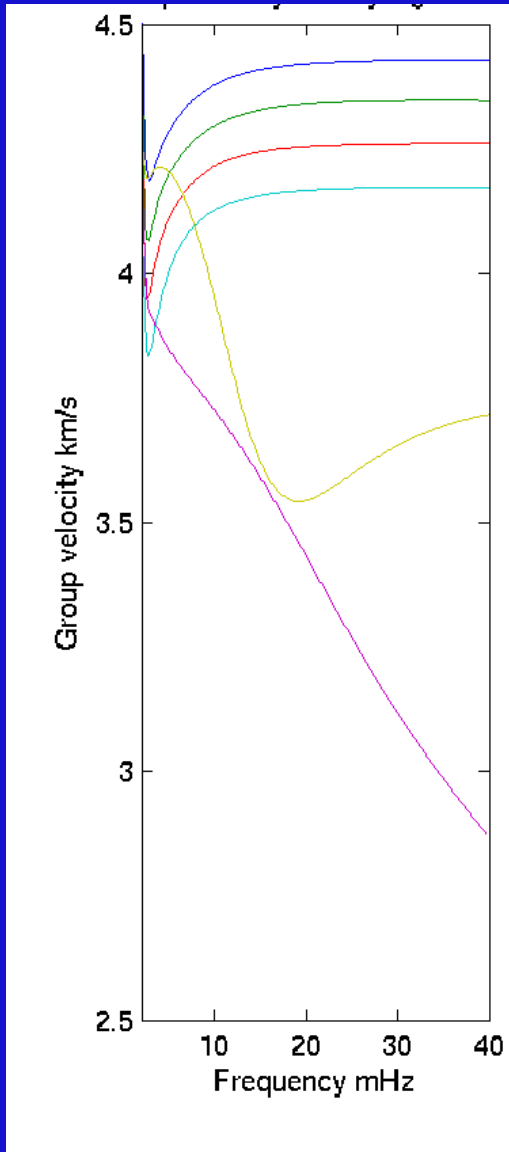
Wrinkle ridges modeling

- Other parameters are also not constrained:
 - The mean crust is ranging from 30 to 80 km and no constrain on the chemical heterogeneities of the crust are existing
 - The core radius is ranging from 1450 to 1750 km and a spinel-perovskite layer is possible only for the smallest core models
- Existing models of the Tharsis evolution are NOT strongly constrained!

How to solve these questions...

- Did Mars had a plate tectonics during Noachian?
- What is the water/volatile content of the Martian mantle and outgazing history?
 - Determine the crustal thickness and density
 - Search for low seismic velocity zone or partial melting in the mantle
 - Determine the seismic and conductivity mantle profiles
- Does the lack of magnetization of the Northern hemisphere results from a post-dynamo formation or from hydrothermal alteration in the upper-crust associated to a major water reservoir in the northern plains?
 - Determine and detect liquid water in the subsurface near major drainage basins
 - Measure the surface magnetic field near or at the Martian surface
- Did Mars started an inner-core formation?
 - Detect a possible inner core through its seismic and geodetical signature
- What is the present heat flux? What is the present volcanic and tectonic activity?
 - Measure the surface heat flux, detect and locate marsquakes
- What is the timing of the geological evolution?
- How does such evolution impact on the habitability of the planet?
 - Model planetary convection with constrained models of the Martian Interior
 - Return samples and determine an absolute timing of Martian geology

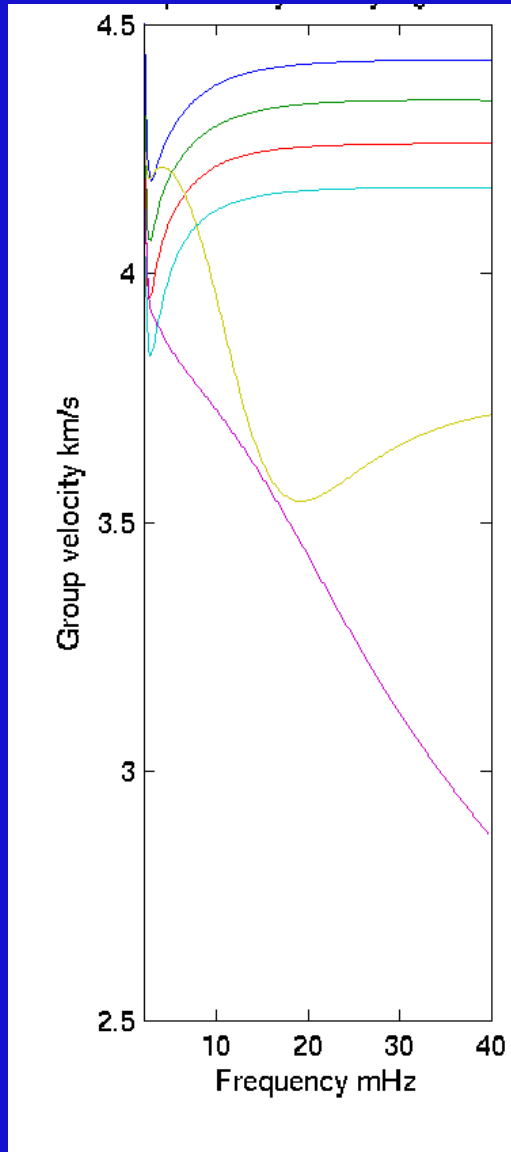
Can we reach these objectives with limited efforts?



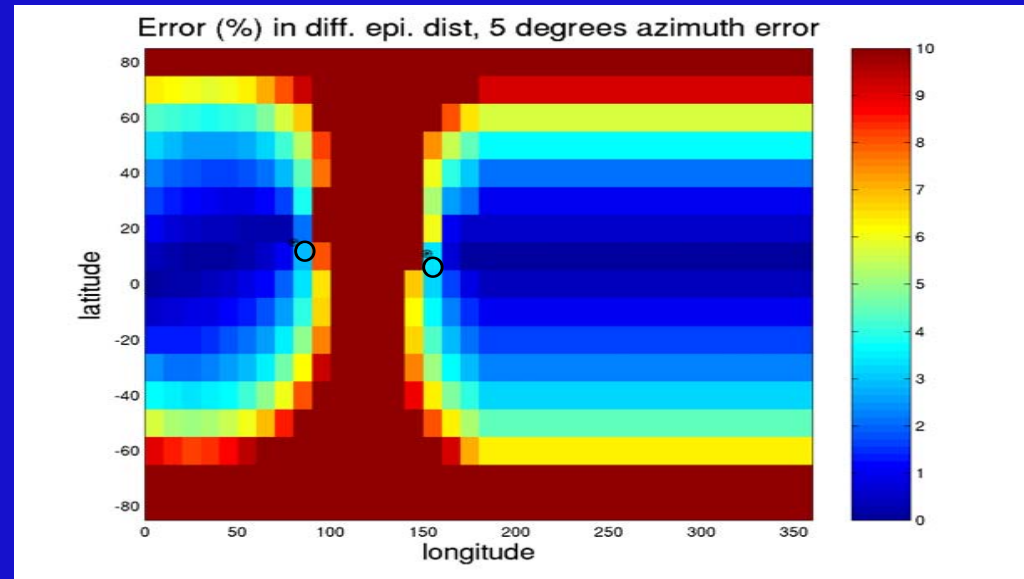
- Internal structure is so poorly known than major differences are found between published models
- >20 % difference associated to the crustal structure and mantle structure

Velocities of Surface waves

2 lander mission



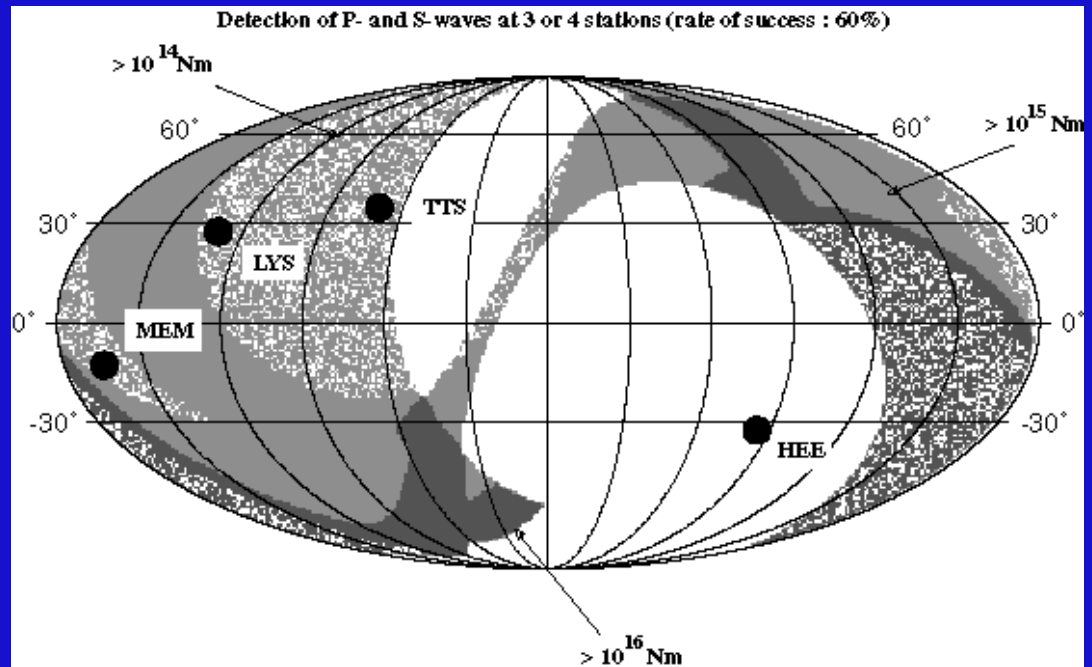
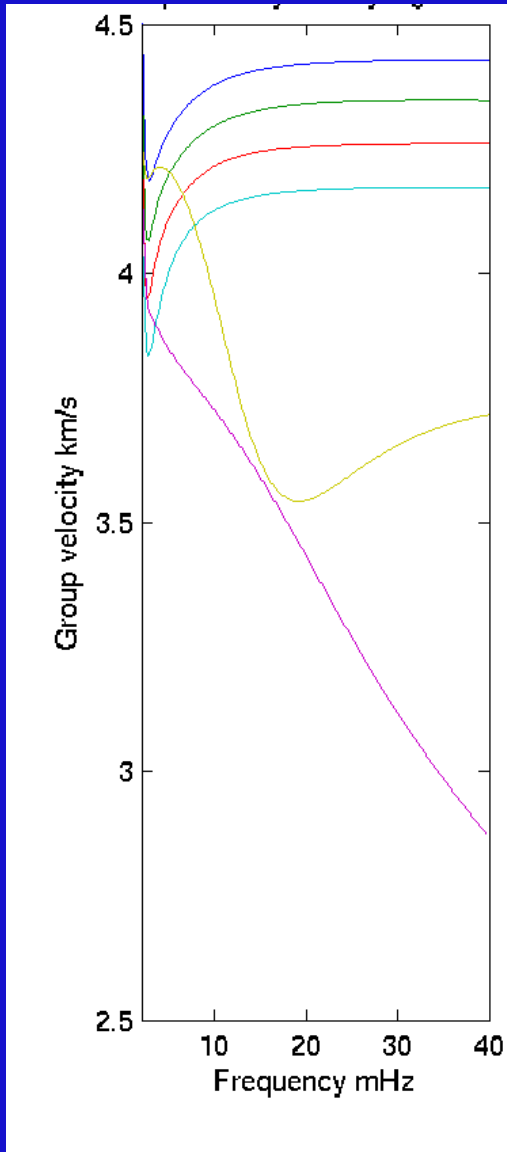
- Internal structure is so poorly known than major differences are found between models
- Can be achieved by a 2 lander mission



Velocities of Surface waves

4 landers mission

- Smaller differences are constraining better the mantle mineralogy (e.g. FeO content)
- Can be achieved by a 3+ lander mission



Velocities of Surface waves

Meteorology on the Martian surface

Environment and meteorological observations

- Understanding the complex Mars Climate system: (circulation, dust, water, CO₂ cycle)
 - ⇒ *Study the present to understand the past*
- Learn meteorology from another atmosphere: *Comparative meteorology*
- Prepare future missions : precise landing, aero-assistance, human exploration



In situ Investigation of the Martian environment

- **Winds** : « new », key measurements to understand circulation and surface atmosphere exchange (boundary layer, dust lifting).
- **Water vapor**: new measurement (never measured in situ). Understand exchange with the subsurface
- **Pressure** : monitoring of Mars global circulation and comparative meteorology. After VL1 and VL2
- **Temperature**: energy balance, turbulence.
- **Electric field** : new. Major surprise can be expected from a dusty atmosphere. Application for human exploration.
- **Aerosol sensor**
- **Gas / isotope sensor**
- **Remote sensing from surface** : Spectrometers, Lidar

Exploration of a diverse Mars environment : multi-site mission

- Like in geology, each site corresponds to a new environment that can be as diverse as the geological setting can be.
- We can explore : new latitude, dust storm initiation site, large dust devils site, cloudy region etc...
- “Network science” :
 - Planetary wave characterization,
 - Dust storms monitoring
 - Geodesy: global measurements of the atmospheric mass variation (CO₂ cycle) and the global momentum of the moving atmosphere

Conclusions

- Fundamental, new Martian science remains to be done in the field of geophysics and Mars environmental science with in situ investigations.
- This research is of primary importance for understanding the evolution of habitability of Mars as well as for comparative planetology
- Most major objectives can be achieved with relatively light instruments using available technologies
- Most major objectives would not require mobility.